

CYMHARIAETH O YSTADEGAU CYCHOD YM MHOB HARBWR 2011

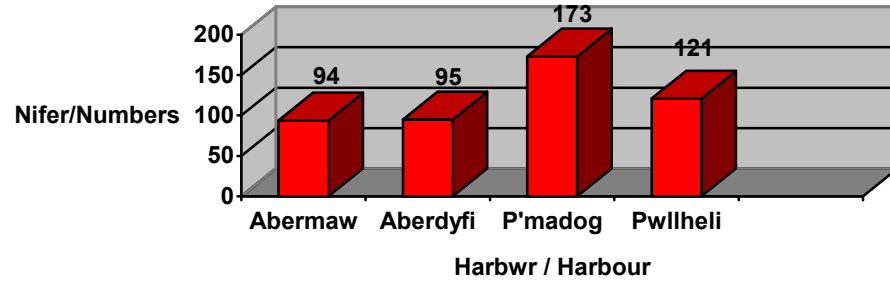
COMPARISON OF BOAT STATISTICS AT EACH HARBOUR 2011



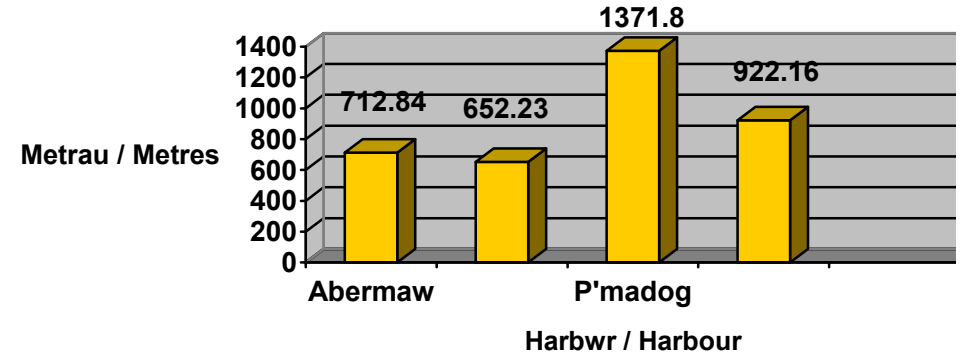
| Harbwr Harbour | Nifer o Gychod Number of Boats | Cyfanswm Hydoedd Total Overall Length | Cyfartaledd Hyd Average Length | Cyfanswm Dyfnder Total Draught | Cyfartaledd Dyfnder Average Draught |
|--|-----------------------------------|--|-----------------------------------|-----------------------------------|--|
| Abermaw | 94 | 712.84 | 7.58 | 83.42 | 0.89 |
| Aberdyfi | 95 | 652.23 | 6.87 | 80.86 | 0.85 |
| Porthmadog | 173 | 1371.80 | 7.93 | 159.44 | 0.92 |
| Pwllheli | 121 | 922.16 | 7.62 | 120.09 | 0.99 |
| | | | | | |
| Cyfansymiau holl harbrau Totals of all harbours | 483 | 3659.03 | 30 | 443.81 | 3.65 |
| Cyfartaleddau holl harbrau Averages of all harbours | 120.75 | 917.76 | 7.50 | 110.95 | 0.91 |

Darlun o ystadegau cychod ym mhob harbwr. Analysis of boat statistics at each harbour.

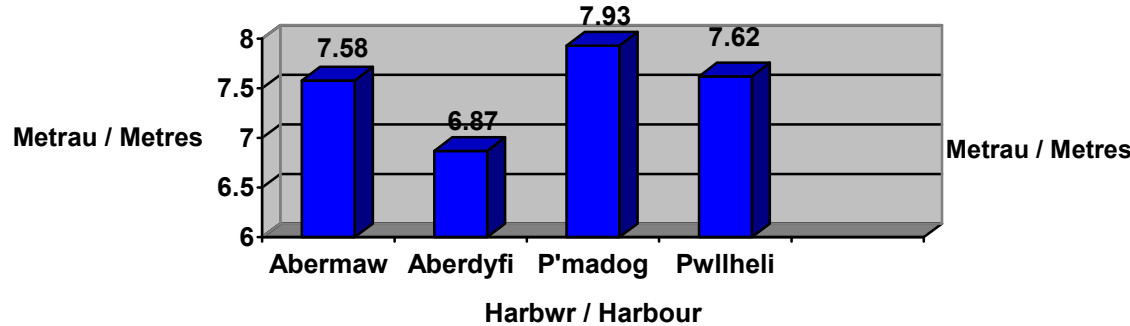
Nifer o Gychod / Number of Boats



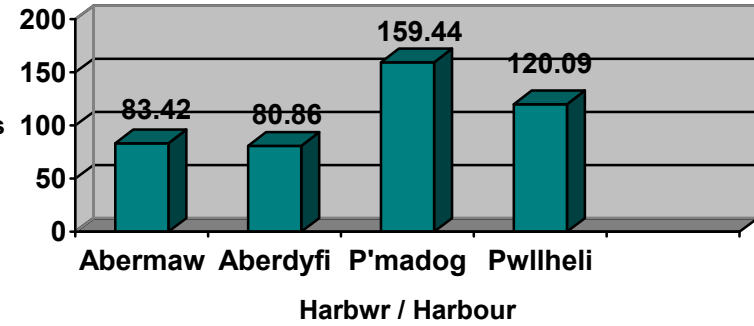
Cyfanswm Hyd / Total LOA



Cyfartaledd Hyd / Average LOA



Cyfanswm Dyfnder / Total Draught



Cyfartaledd Dyfnder / Average Draught

